

Public Document Pack

Tony Kershaw

Director of Law and Assurance

If calling please ask for:

Tracey Guinea on 033 022 28679

Email: tracey.guinea@westsussex.gov.uk

www.westsussex.gov.uk

County Hall
Chichester
West Sussex
PO19 1RQ
Switchboard
Tel no (01243) 777100



28 February 2022

Planning and Rights of Way Committee

A meeting of the Committee will be held at **10.30 am** on **Tuesday, 1 March 2022** at **County Hall, Chichester, PO19 1RQ**.

Note: In response to the continuing public health measures, there will be limited public access to the meeting. Admission is by ticket only, bookable in advance via: democratic.services@westsussex.gov.uk

The meeting will be available to watch live via the Internet at this address:

<http://www.westsussex.public-i.tv/core/portal/home>

Tony Kershaw
Director of Law and Assurance

Agenda

(b) **Agenda Update Sheet No. 2** (Pages 3 - 6)

To consider a further update to the following report:

Agenda Item 4: Definitive Map Modification Order

Report by Director of Law and Assurance to be determined:

DMMO 5/18 Definitive Map Modification Order Application to modify the Definitive Map and Statement for Chichester to upgrade FP 155, Drove Lane to a restricted byway from Point A to B, upgrade to a bridleway from Point B to C and to add a restricted byway from Point B to D, in the parish of Yapton.

To all members of the Planning and Rights of Way Committee

Webcasting

Please note: this meeting is being filmed for live and subsequent broadcast via the County Council's website on the internet. The images and sound recording may be used for training purposes by the Council.

Generally the public gallery is not filmed. However, by entering the meeting room and using the public seating area you are consenting to being filmed and to the possible use of those images and sound recordings for webcasting and/or training purposes.

Planning and Rights of Way Committee

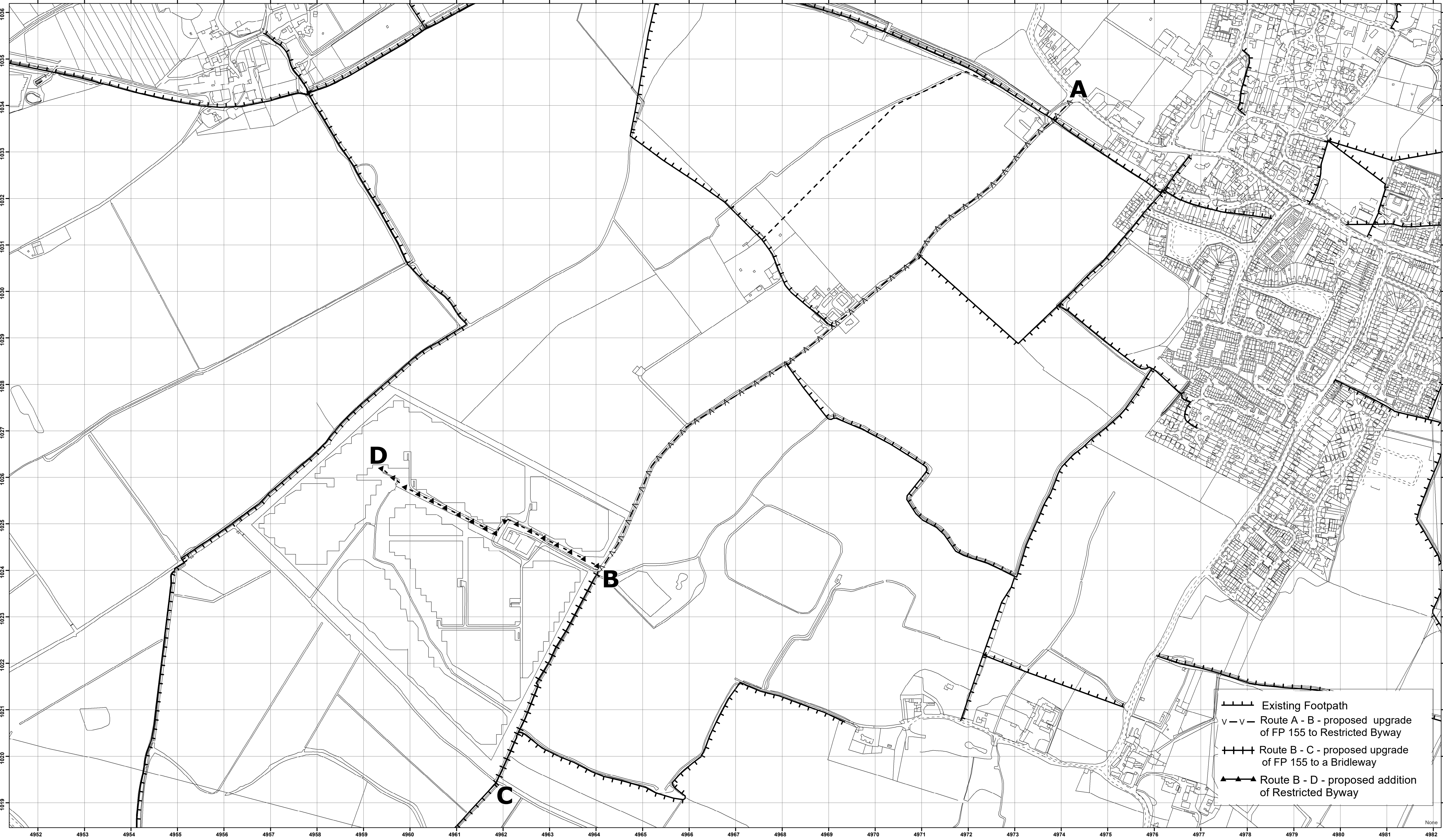
1 March 2022



Agenda Update Sheet – No. 2

Report by Director or Law and Assurance

Agenda Item No.	Page Number	Paragraph	Update	Source/Reason
4	33	Appendix 1	Replacement Site Plan No. 01803: amendment to markings for Route A – B, the proposed upgrade of FP 155, which is now marked for the full length of the route from point A through to point B as a proposed Restricted Byway.	Correction to error.

This page is intentionally left blank



<p>This map is reproduced from Ordnance Survey material with the permission of Ordnance Survey on behalf of the Controller of Her Majesty's Stationery Office (c) Crown copyright. Unauthorised reproduction infringes Crown copyright and may lead to prosecution or civil proceedings. West Sussex County Council, 100023447, 2008.</p>		<h2>Yapton: Proposed Addition of Restricted Byway and Upgrade Footpath 155 to Restricted Byway and Bridleway - Site Plan</h2>				
Plan: 01803	1:4,000	OS Sheet: SU 90 SE	Photocopy liable to distortion	Matt Davey Director of Highways, Transport and Planning		
Date: 25.01.2022		Grid Ref: 4973 1033				

This page is intentionally left blank